
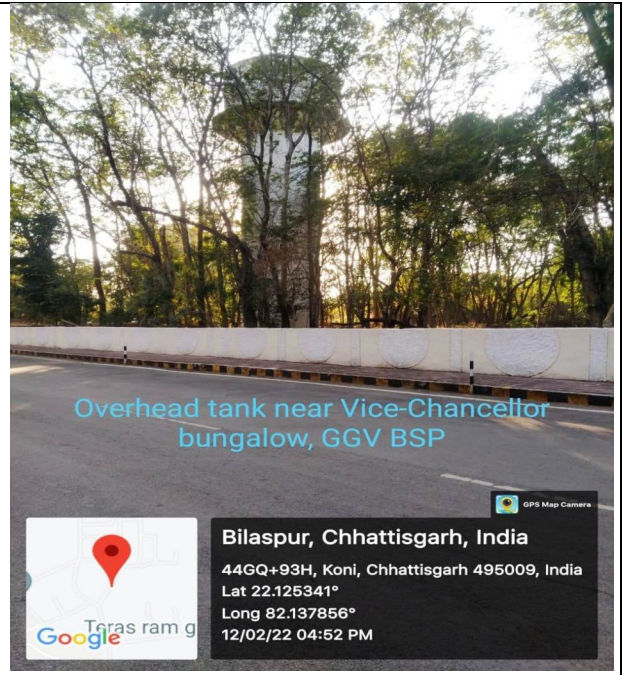


# Construction of tanks and bunds

## Overhed Tanks in Campus



Near Department of Education



Near Vice-Chancellor Bungalow



Near Type IV Staff Quarter

7.1.4- Water conservation facilities available in the institution:

3. Construction of Tanks & Bunds


It is certified that following Overhead Tanks & Bunds are Located in the University Campus:

**(A) Overhead Tanks Details (03 Nos) -**

S. No.	Overhead Tanks	Capacity (in litres)
1	In front of Vice Chancellor Bungalow	80,000
2	Behind Type-IV Staff Quarter	1,50,000
3	Behind Deptt. Of Education	1,50,000
	Total Capacity	3,80,000.00 Liters

**(B) Bunds Details(03 Nos) -**

S. No.	Bunds	Area (in sqm)
1	Near UTD Pond	10806.00
2	Near Sport Ground Pond	39010.00
3	Near Mandir Pond	23521.00

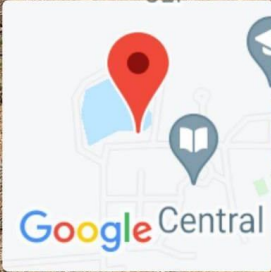


University Engineer  
GGV, Bilaspur (C.G)

University Engineer  
Guru Ghasidas Vishwavidyalaya  
Bilaspur (C.G.)



# UTD Pond, GGV BSP



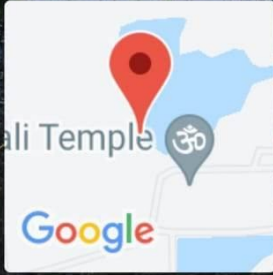
**Bilaspur, Chhattisgarh, India**

Unnamed Road, Koni, Bilaspur, Chhattisgarh 495009, India

Lat 22.13122°

Long 82.13868°

25/05/22 11:05 AM



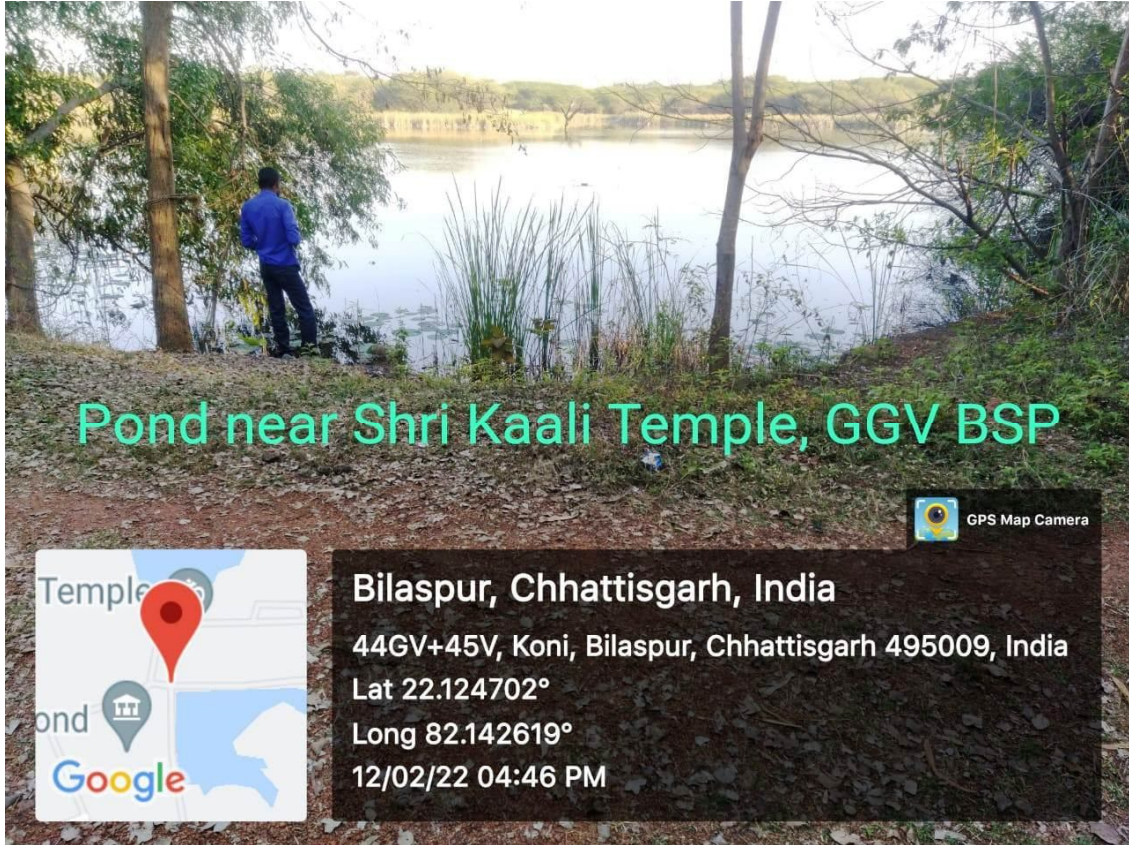
**Bilaspur, Chhattisgarh, India**

44GV+45V, Koni, Bilaspur, Chhattisgarh 495009, India

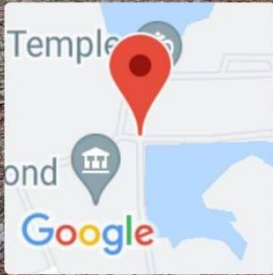

Lat 22.126227°

Long 82.142055°

12/02/22 04:41 PM



## Pond near Shri Kaali Temple, GGV BSP



**Bilaspur, Chhattisgarh, India**

44GV+45V, Koni, Bilaspur, Chhattisgarh 495009, India

Lat 22.124702°

Long 82.142619°

12/02/22 04:46 PM